Mobility Elements

- New Street Segments
- Traffic
- Bike Routes
- Transit
- Parking

MAP 8.2 NEW STREET SEGMENTS

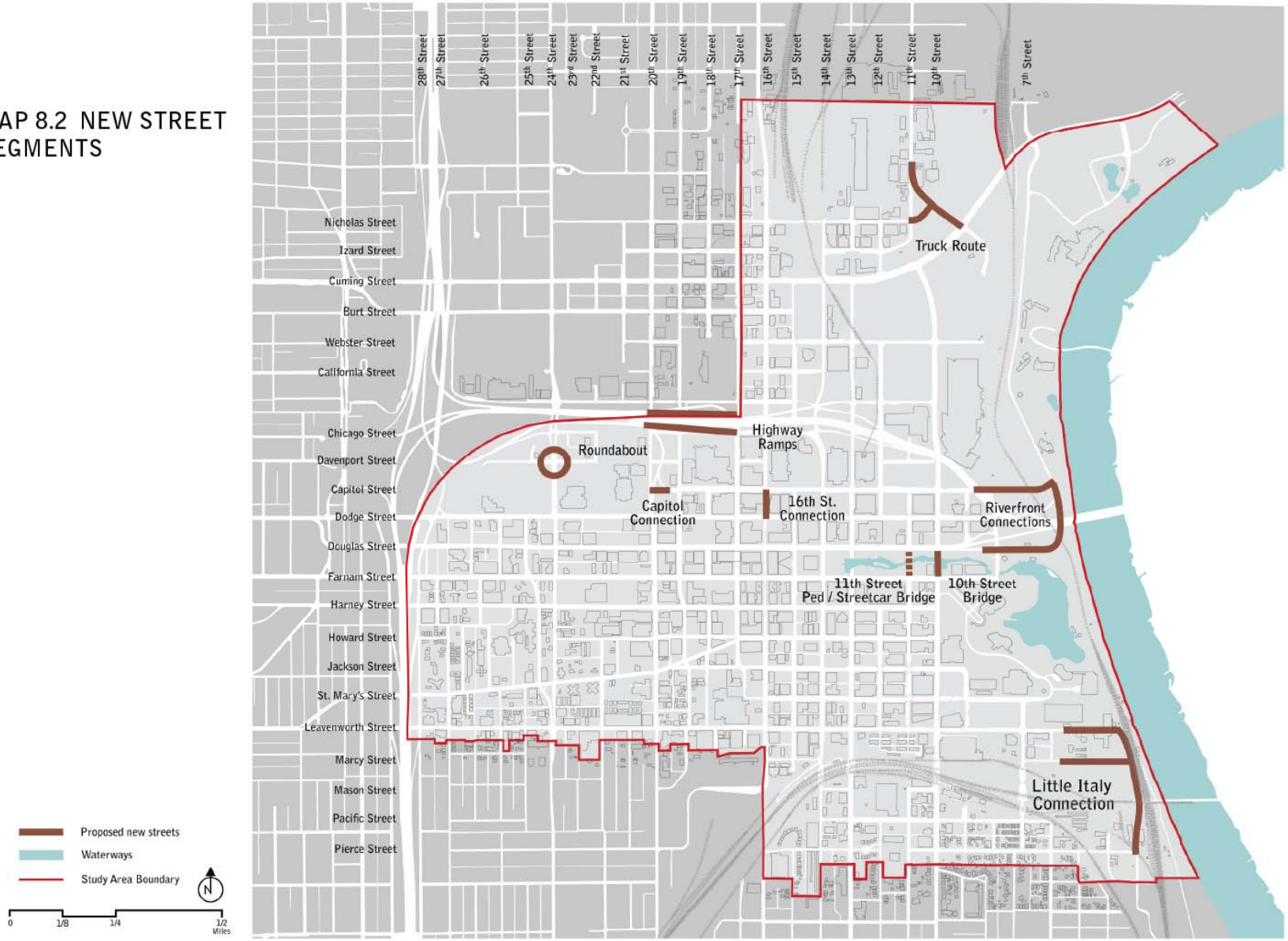

MAP 8.1 TRAFFIC

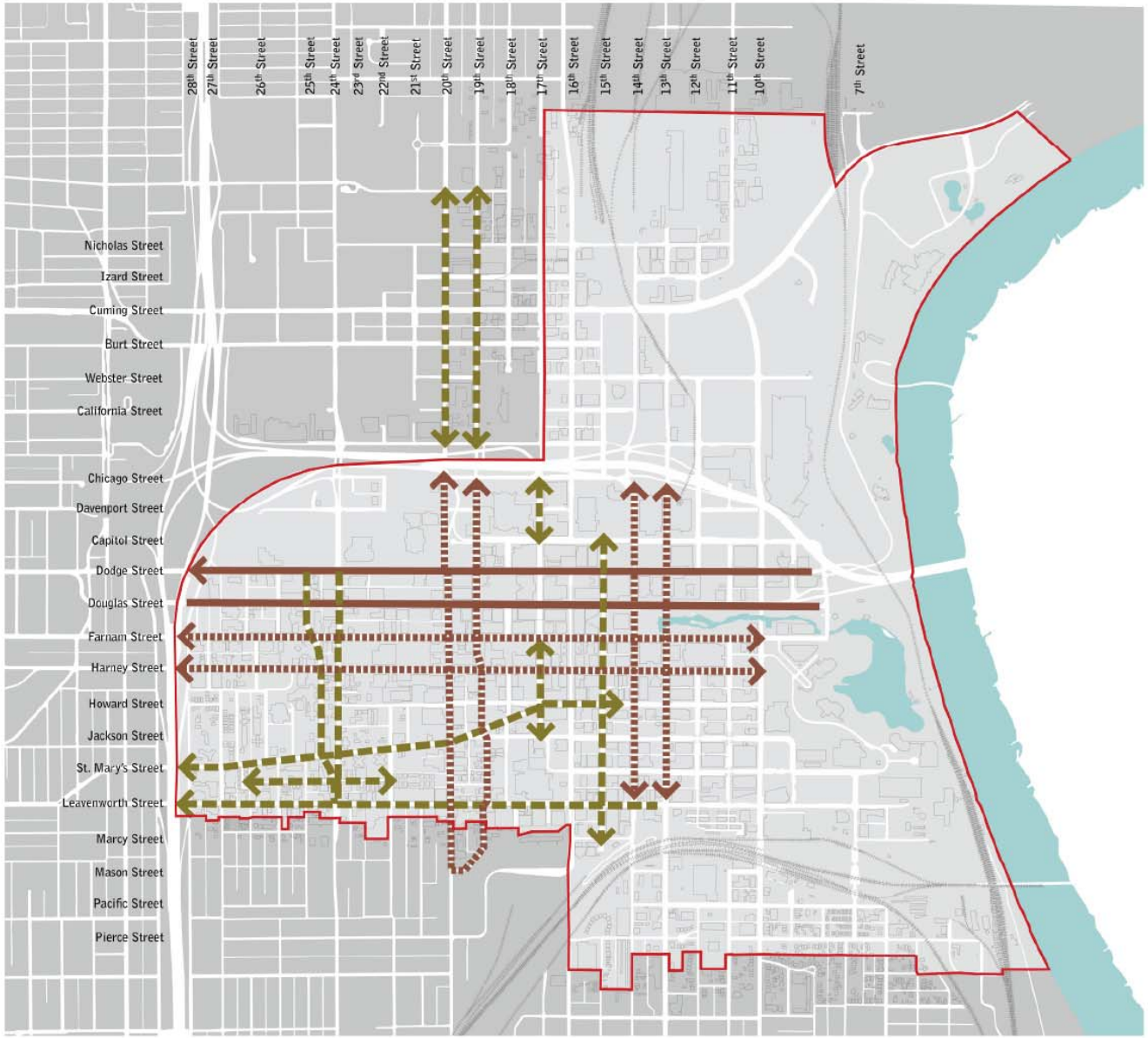

Maintain as one-way pair

Convert from one- to two-way

Conversion from one- to two-way will require additional study. Alternative would be to reduce lanes and add additional on-street parking

Waterways

Study Area Boundary

N

0 1/8 1/4 1/2 Miles

MAP 8.3 BIKE ROUTES

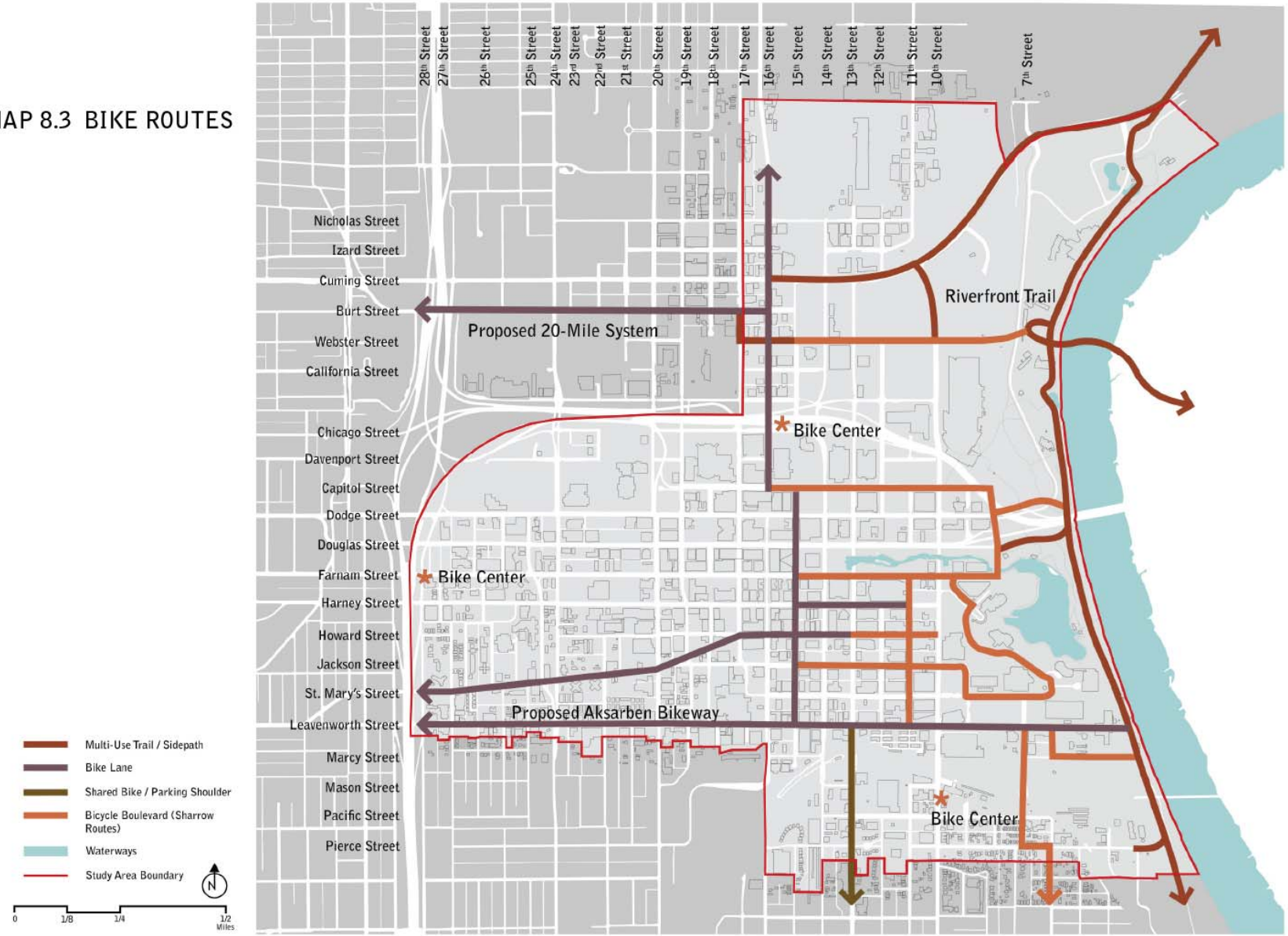

MAP 8.4 TRANSIT

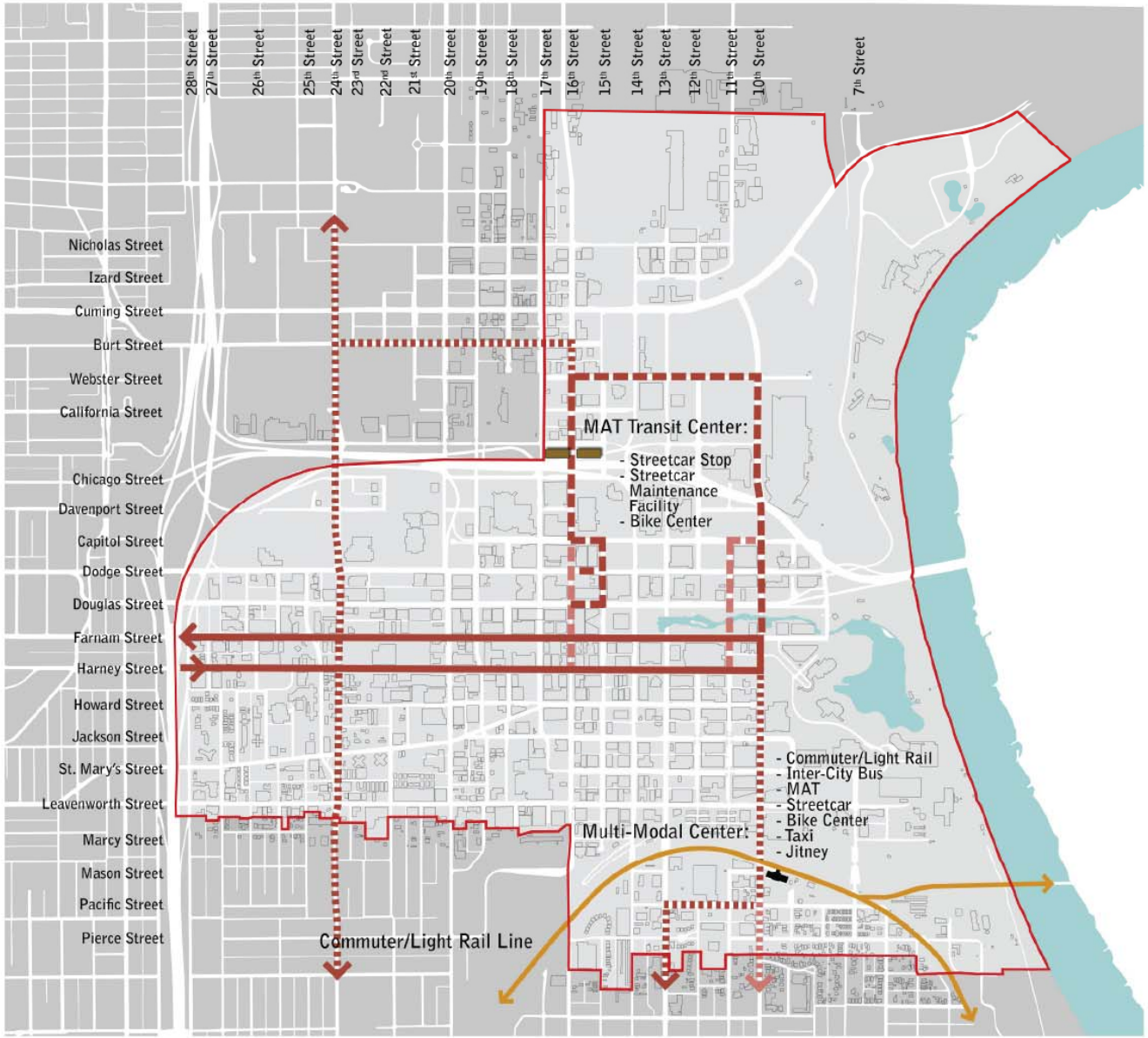

Phase 1
Phase 2
Phase 2 Alternate
Phase 3
Phase 3 Alternate
Commuter / Light Rail
Waterways
Study Area Boundary

0 1/8 1/4 1/2 Miles

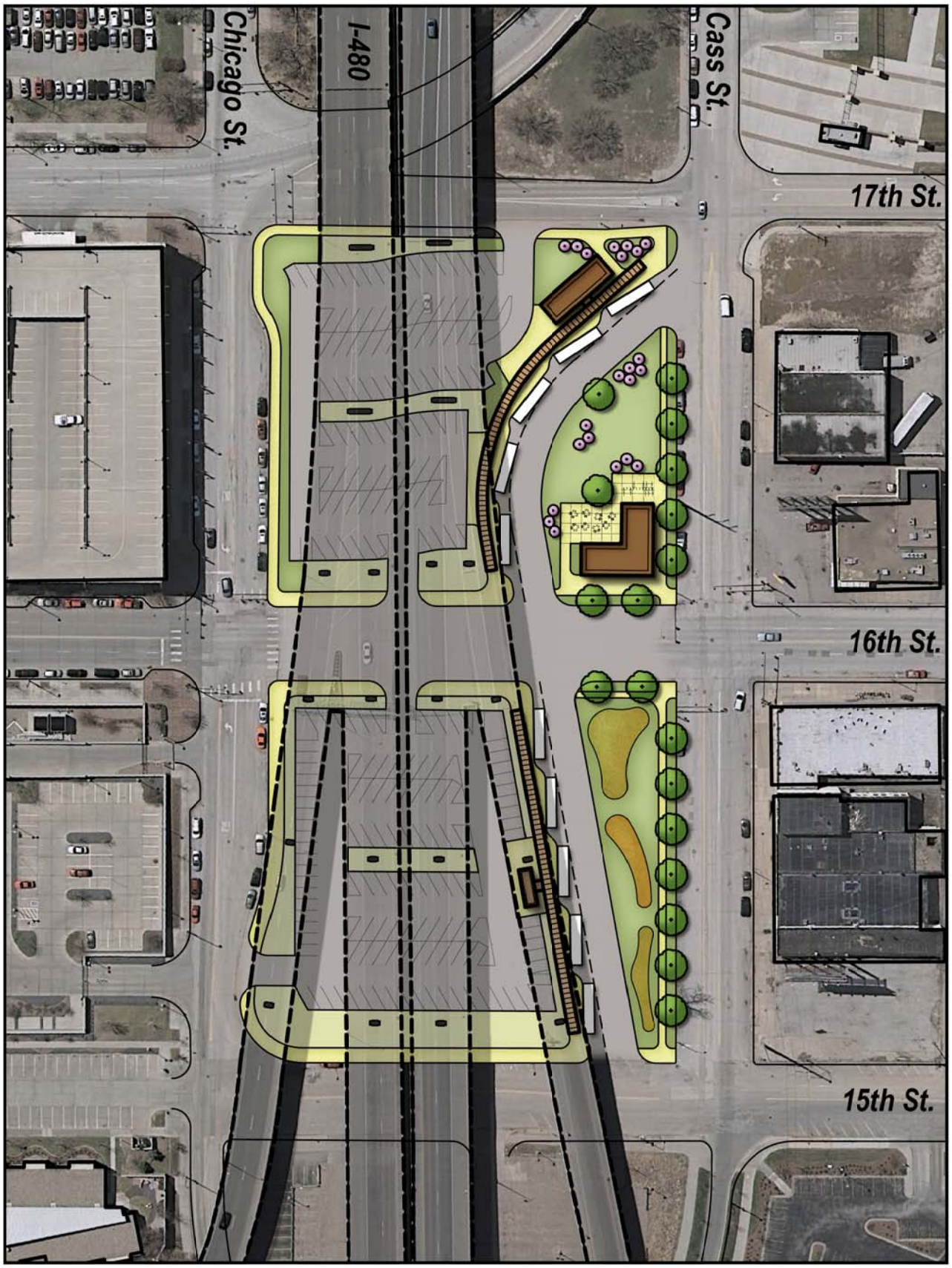
17th St.
16th St.
15th St.
Cass St.
I-480
Chicago St.
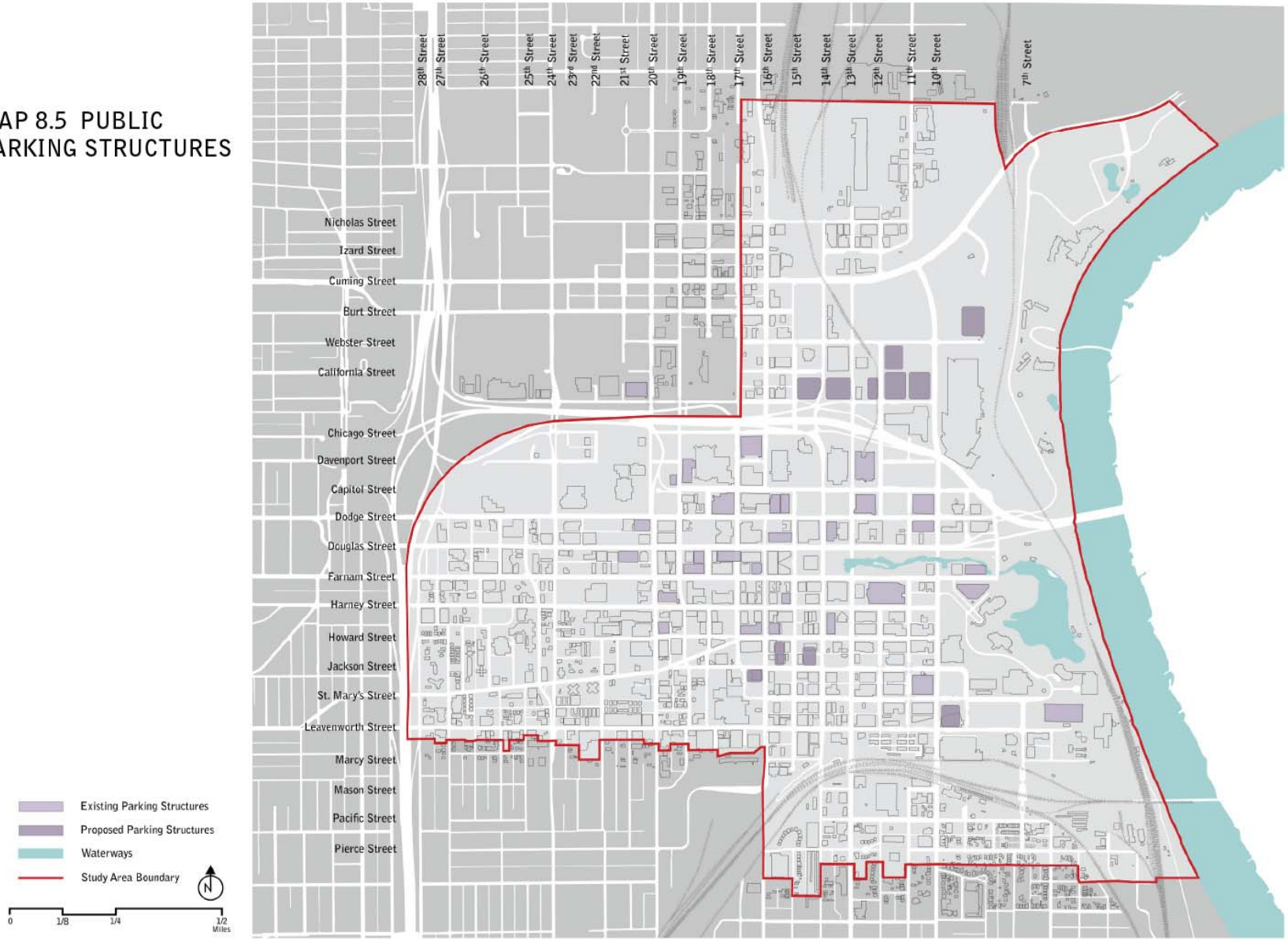
MAP 8.5 PUBLIC PARKING STRUCTURES